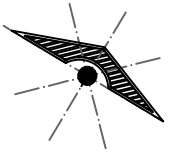
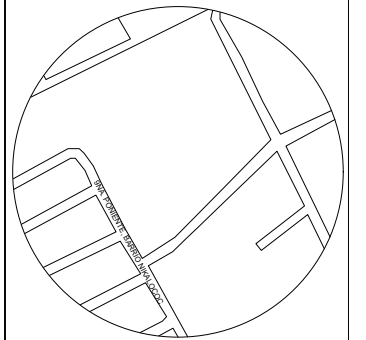


UDS

LOCALIZACIÓN



UBICACION



DATOS DE LA OBRA

EJECUCION DE
MEDICION DE
DISTANCIAS Y
NIVELACIONES
ELECTRONICA

AUMNO:
URIEL FERNANDO RUIZ

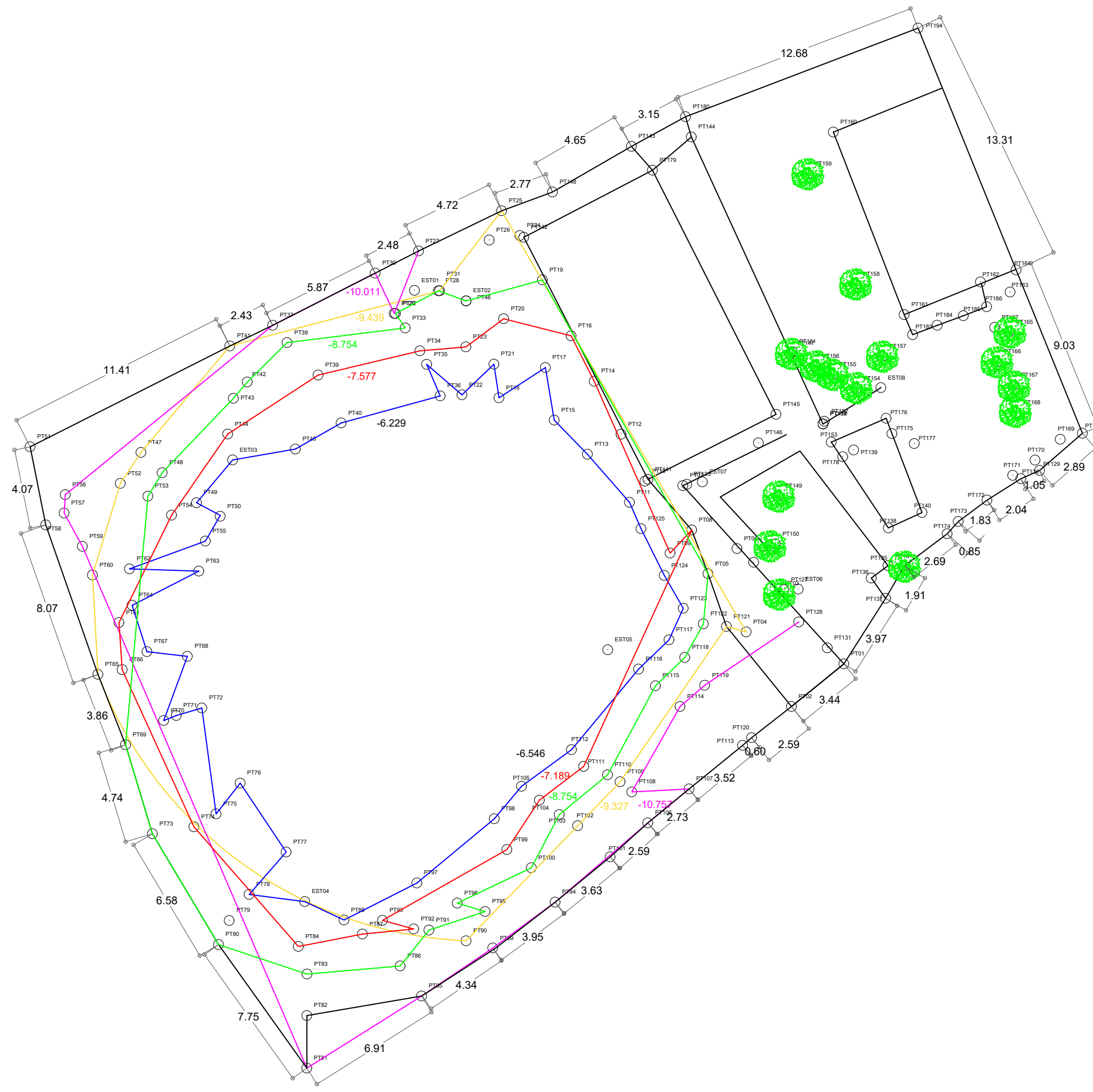
DIRECCIÓN:
9NA. CALLE PONIENTE,
BARRIO NIKALOCOC

PROYECTÓ

NOMBRE DEL PLANO:

TOPOGRAFICO

CLAVE



CUADRO DE CONSTRUCCION				
VERTICE	LADO	DISTANCIA	NORTE	ESTE
81	81 - 85	6.18 M	986.75	4.156
85	85 - 89	3.88 M	1000.88	13.029
89	89 - 94	3.54 M	1009.65	18.954
94	94 - 101	3.25 M	1017.34	24.619
101	101 - 106	2.32 M	1024.12	30.175
106	106 - 107	2.44 M	1028.76	34.366
107	107 - 113	3.15 M	1033.84	38.562
113	113 - 120	0.53 CM	1040.44	43.937
120	120 - 02	2.31 M	1041.54	44.873
02	02 - 01	3.07 M	1041.54	44.873
01	01 - 137	6.18 M	1052.9	53.967
137	137 - 151	1.71 M	1052.9	1052.9
151	151 - 174	2.41 M	1060.37	66.02
174	174 - 173	0.76 CM	1065.63	70.009
173	173 - 172	1.64 M	1067.00	71.523
172	172 - 130	1.83 M	1070.54	74.162
130	130 - 129	0.94 CM	1074.71	76.796
129	129 - 128	2.59 M	1077.03	77.805
128	128 - 164	8.08 M	1082.31	82.383
164	164 - 194	11.91 M	1074.14	102.521
194	194 - 180	11.35 M	1020.38	169.496
180	180 - 143	2.82 M	1033.41	121.414
143	143 - 148	4.16 M	1026.73	117.762
148	148 - 25	2.47 M	1017.01	112.133
25	25 - 27	4.23 M	1010.74	109.823
27	27 - 30	2.22 M	1000.51	104.857
30	30 - 37	5.25 M	995.17	102.137
37	37 - 41	2.18 M	982.54	95.709
41	41 - 51	10.21 M	977.25	93.157
51	51 - 58	3.64 M	952.65	80.72
58	58 - 65	7.22 M	954.58	71.09
65	65 - 69	3.45 M	961.01	52.676
69	69 - 73	4.24 M	964.42	44.002
73	73 - 80	5.89 M	967.73	33.039
80	80 - 81	6.93 M	975.87	19.388