

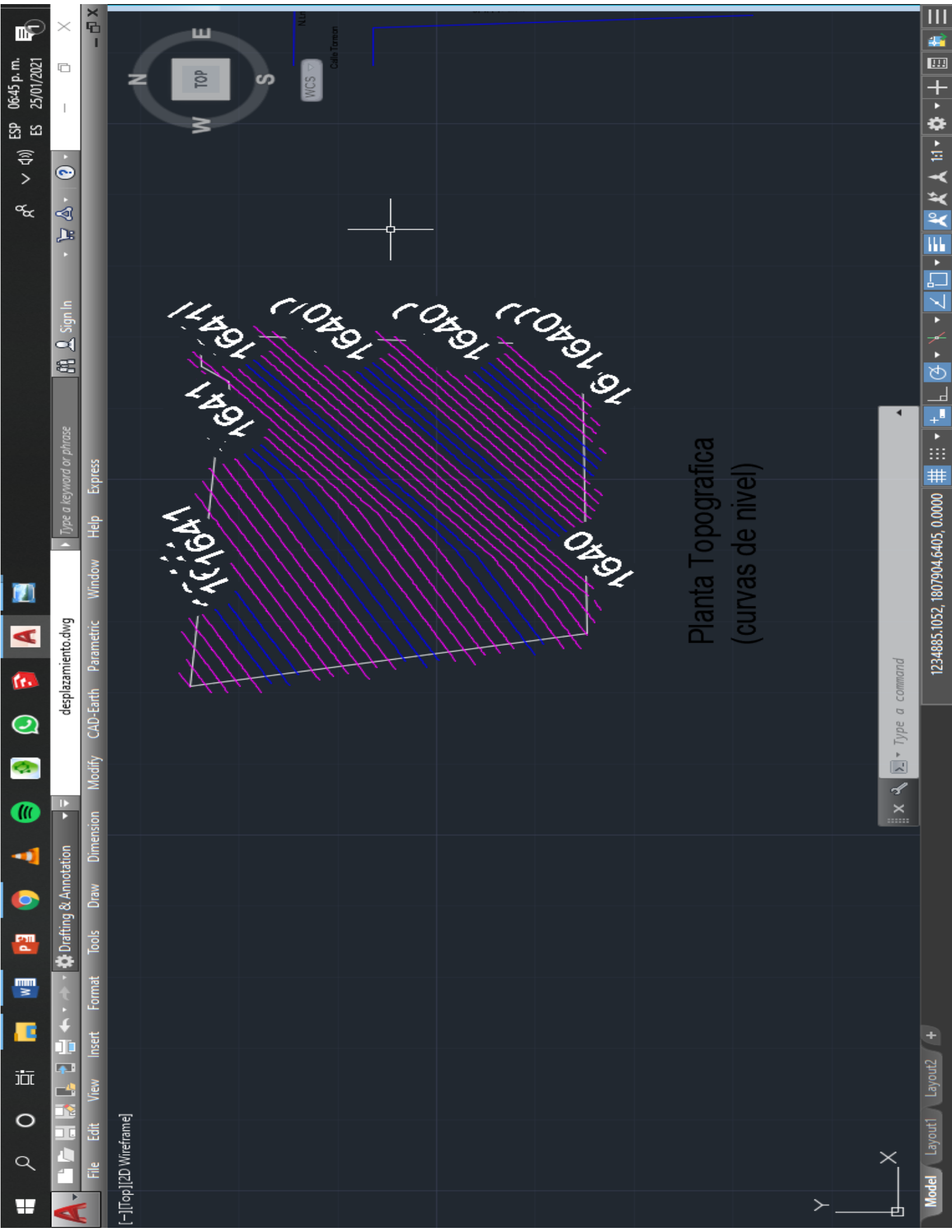
# Examen primera unidad



- Lic. Arquitectura
- 5to cuatrimestre
- Rudy Guillén Pohlenz
- VICTOR MANUEL SANTIAGO GUILLEN
- DISEÑO ARQUITECTONICO III

25/01/2021

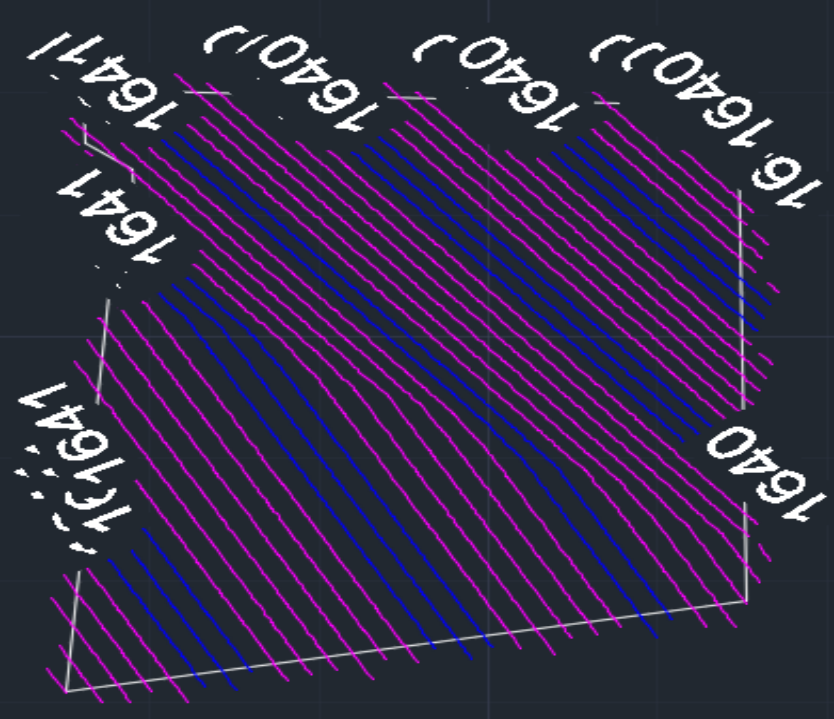




[~]Top]2D Wireframe]



WCS  
Calle Tarrón

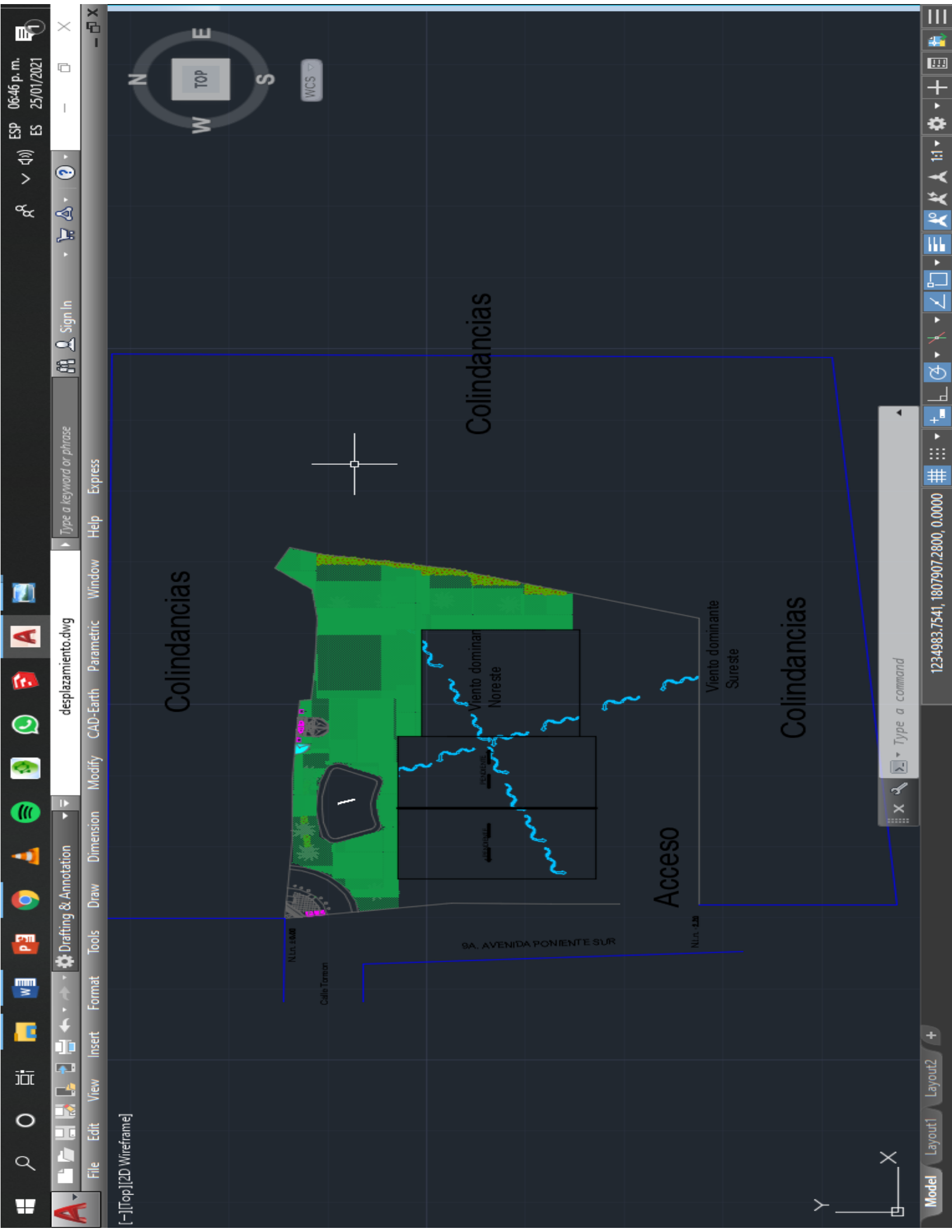


Planta Topografica  
(curvas de nivel)

Type a command

1234885.1052, 1807904.6405, 0.0000

Model Layout1 Layout2



[1]Top]2D Wireframe]

Colindancias

9A. AVENIDA PONIENTE SUR

Colindancias

Colindancias

Acceso

Viento dominante Noreste

Viento dominante Sureste

Model

Layout1

Layout2

1234983.7541, 1807907.2800, 0.0000

Type a command

Type a keyword or phrase

Sign In

ESP 06:46 p. m. ES 25/01/2021

ESP 06:47 p. m. ES 25/01/2021

desplazamiento.dwg

Drafting & Annotation

File Edit View Insert Format Tools Draw Dimension Modify CAD-Earth Parametric Window Help Express



1234938.3402, 1807899.6099, 0.0000

Type a command

Model Layout1 Layout2

